

City of Newport Beach Evacuation Map (2022) And Evacuation Zones Map (2024)

The City's Evacuation Map is generic nature, as it depends on the incident. We will not know which routes would be best until the emergency unfolds, but generally the City's major thoroughfares as noted on the map are going to be the best options.

There are many variables during an emergency that will dictate the best option, so alternate evacuation routes may be required based on each emergency variables.

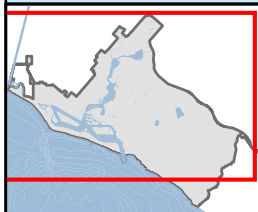
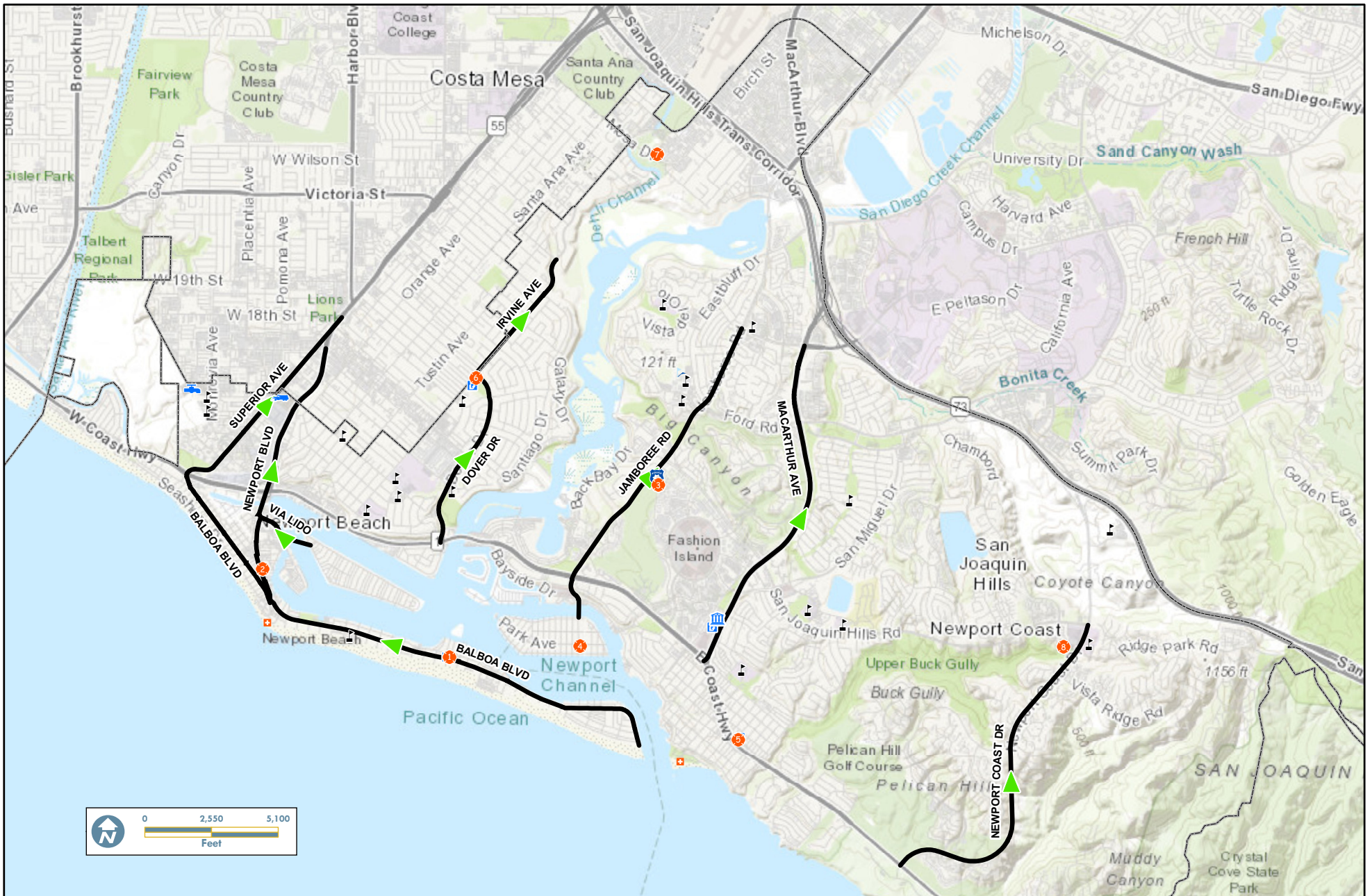
The City created Evacuation Zones which are specific to geographic areas of the City.



It is important to know your Evacuation Zone because evacuation routes will be based on Evacuation Zones.

The **Evacuation Route Map is on page two.**

To view the **Evacuation Zone Map, click on the link below.**

https://nbgis.newportbeachca.gov/gispub/MapCatalog/pdf_maps/EvacZones_11x17



-  Evacuation Route
-  City Boundary

City Evacuation Routes

Newport Beach, Ca.



City of Newport Beach
GIS Division
August 04, 2022